






SAVERNE et ENVIRONS

S



4



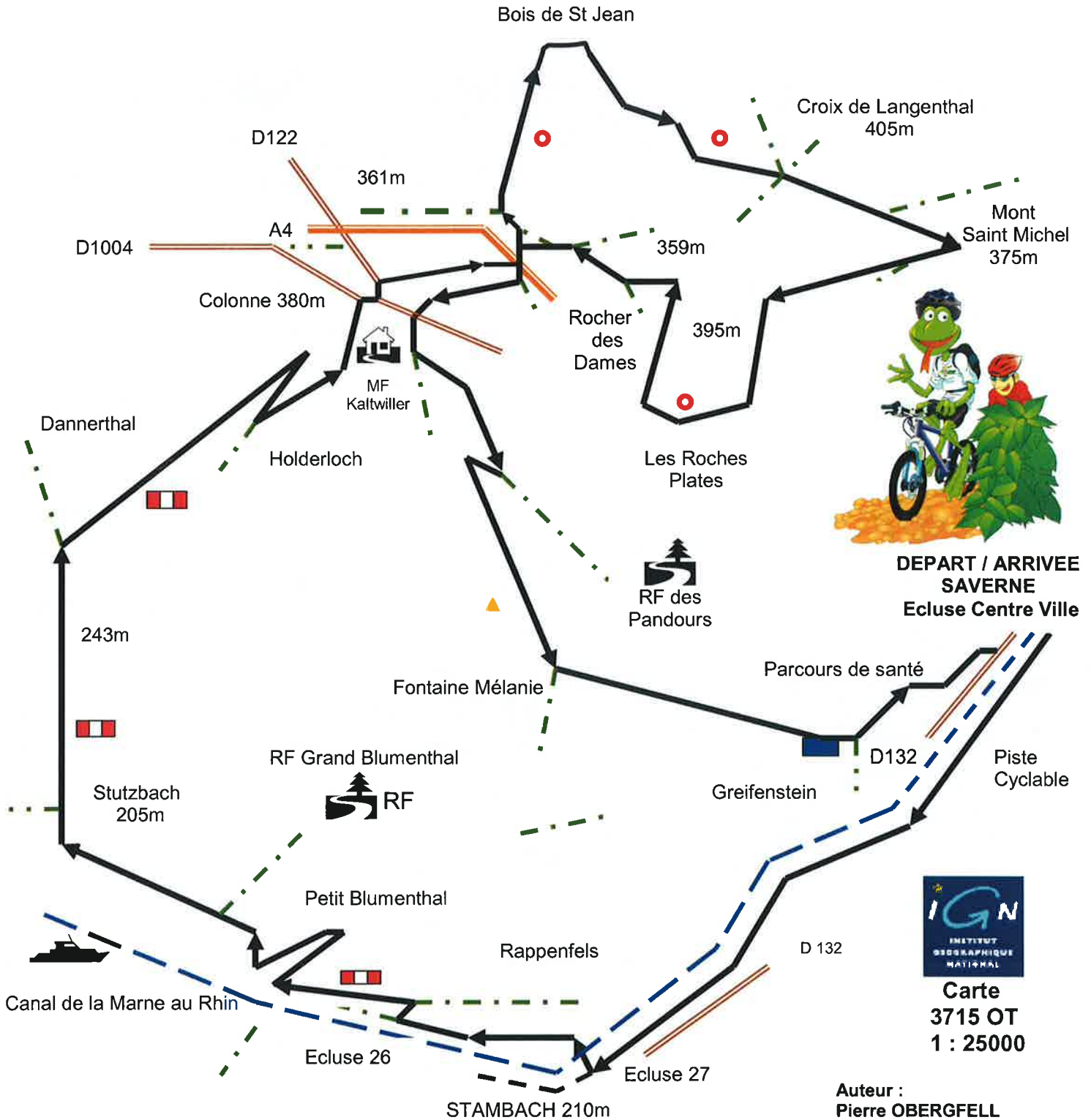
PARCOURS VTT 30 Km

Dénivelée ⇨ 435m
Circuit S 4 ⇨ Balisage **JAUNE**

ITINERAIRE :

- * ECLUSE 27
- * COLONNE D1004
- * MONT SAINT MICHEL
- * FONTAINE MELANIE

Départ / Arrivée ⇨ **SAVERNE**
Ecluse Centre Ville



DEPART / ARRIVEE
SAVERNE
Ecluse Centre Ville



Carte
3715 OT
1 : 25000

Auteur :
Pierre OBERGFELL
03/2011

